



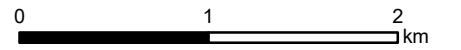




- KEY**
-  Site Boundary
 -  Vantage Point Locations
 -  Loch Beannach Diver VP
 -  Field Survey Area



Scale 1:40,000 @ A3



Strath Tully Wind Farm
EIA Report
Figure 7.2

Field Survey Locations

Date: 25/11/2020	Drawn by: DO	Checked by: AF	Version: V1
------------------	--------------	----------------	-------------